APPENDIX E: Maps

Greeley School Neighborhood and Census Units

Butte Area Operable Units

Greeley School Property Types

Greeley Neighborhood Parks

Greeley Neighborhood Road Conditions

Greeley Neighborhood Storm Sewer System

Greeley Neighborhood Sanitary System

Greeley Neighborhood Water System

Greeley Area School Districts

Greeley School Bus Routes

Central School Zoning

Greeley School Growth Policy

Greeley Proposed Land Use

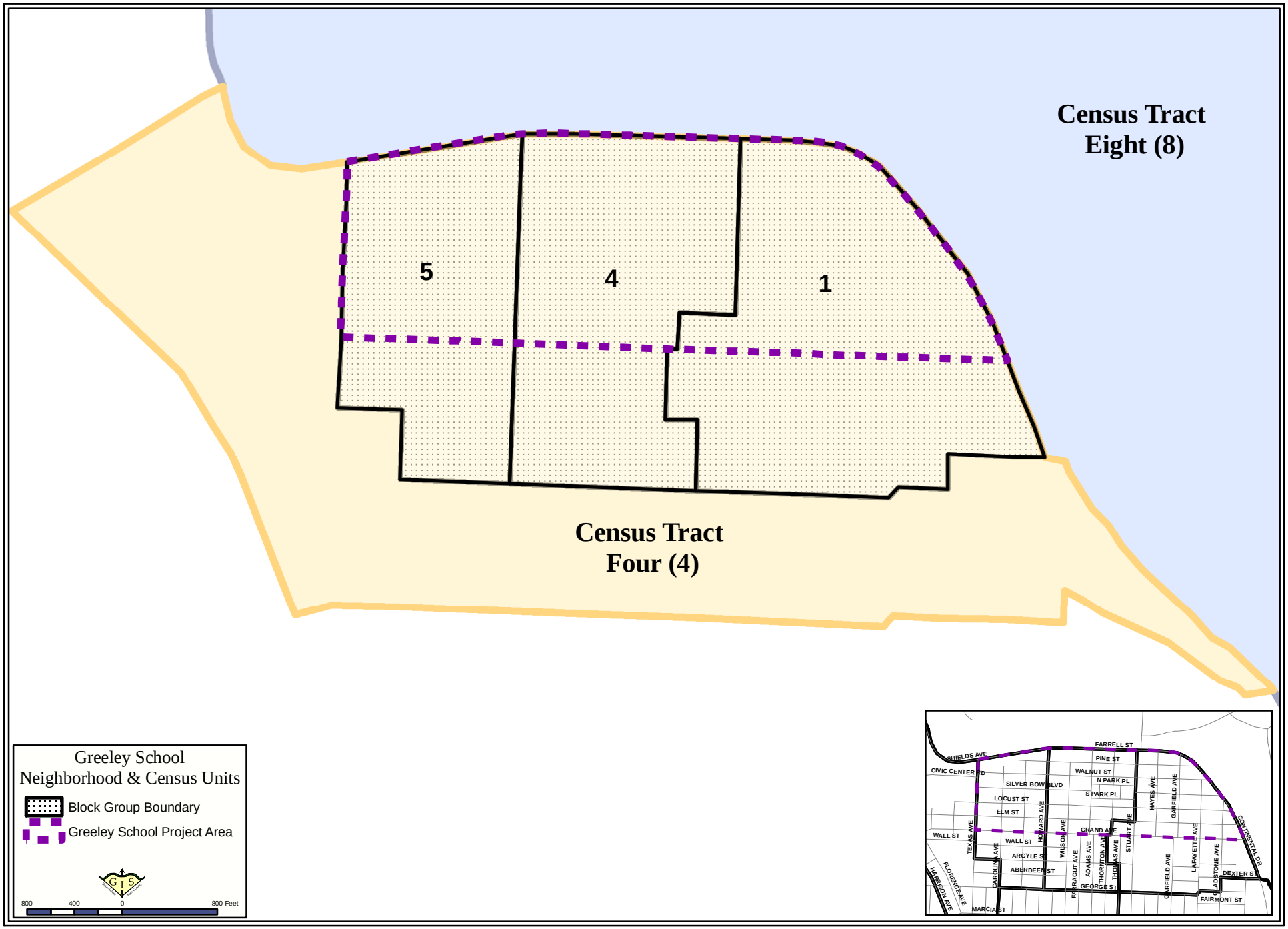
Census Tract
Eight (8)
5
4
1
Census Tract
Four (4)
Greeley School
Neighborhood & Census Units
Block Group Boundary
Greeley School Project Area
800
400
0
800 Feet
FARRELL ST
SHIELDS AVE
PINE ST
CIVIC CENTER RD
WALNUT ST
N PARK PL
SILVER BOW BLVD
S PARK PL
LOCUST ST
ELM ST
HAYES AVE
GARFIELD AVE
CONTINENTAL DR
GRAND AVE
WALL ST
TEXAS AVE
HOWARD AVE
WILSON AVE
STUART AVE
LAFAYETTE AVE
ARGYLE ST
ABERDEEN ST
CAROLINA AVE
FARRAGUT AVE
ADAMS AVE
THORNTON AVE
THOMAS AVE
GARFIELD AVE
GLADSTONE AVE
DEXTER ST
FLORENCE AVE
HARRISON AVE
GEORGE ST
FAIRMONT ST
MARCIA ST

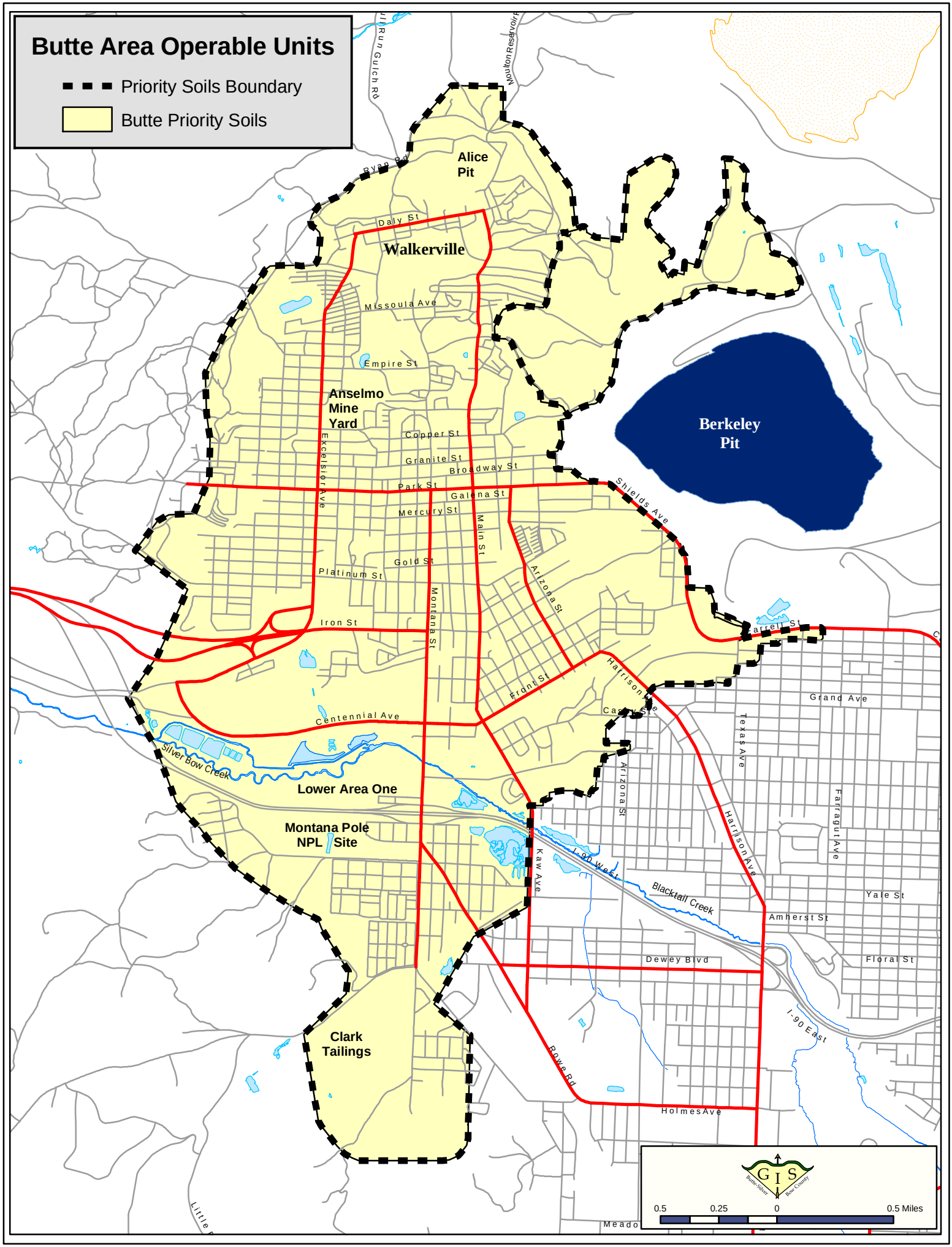

Butte Area Operable Units
Priority Soils Boundary
Butte Priority Soils
Alice Pit
Walkerville
Anselmo Mine Yard
Berkeley Pit
Lower Area One
Montana Pole NPL Site
Clark Tailings
Ryan Rd
Daly St
Missoula Ave
Empire St
Copper St
Granite St
Broadway St
Park St
Galena St
Mercury St
Gold St
Platinum St
Iron St
Excelsior Ave
Main St
Montana St
Arizona St
Shields Ave
Front St
Harrison Ave
Centennial Ave
Silver Bow Creek
Kaw Ave
I-90 West
Blacktail Creek
Texas Ave
Grand Ave
Farragut Ave
Yale St
Amherst St
Floral St
Dewey Blvd
I-90 East
Rowe Rd
Holmes Ave
Moulton Reservoir
Little
Meado
0.5
0.25
0
0.5 Miles
GIS
Butte-Silver Bow County

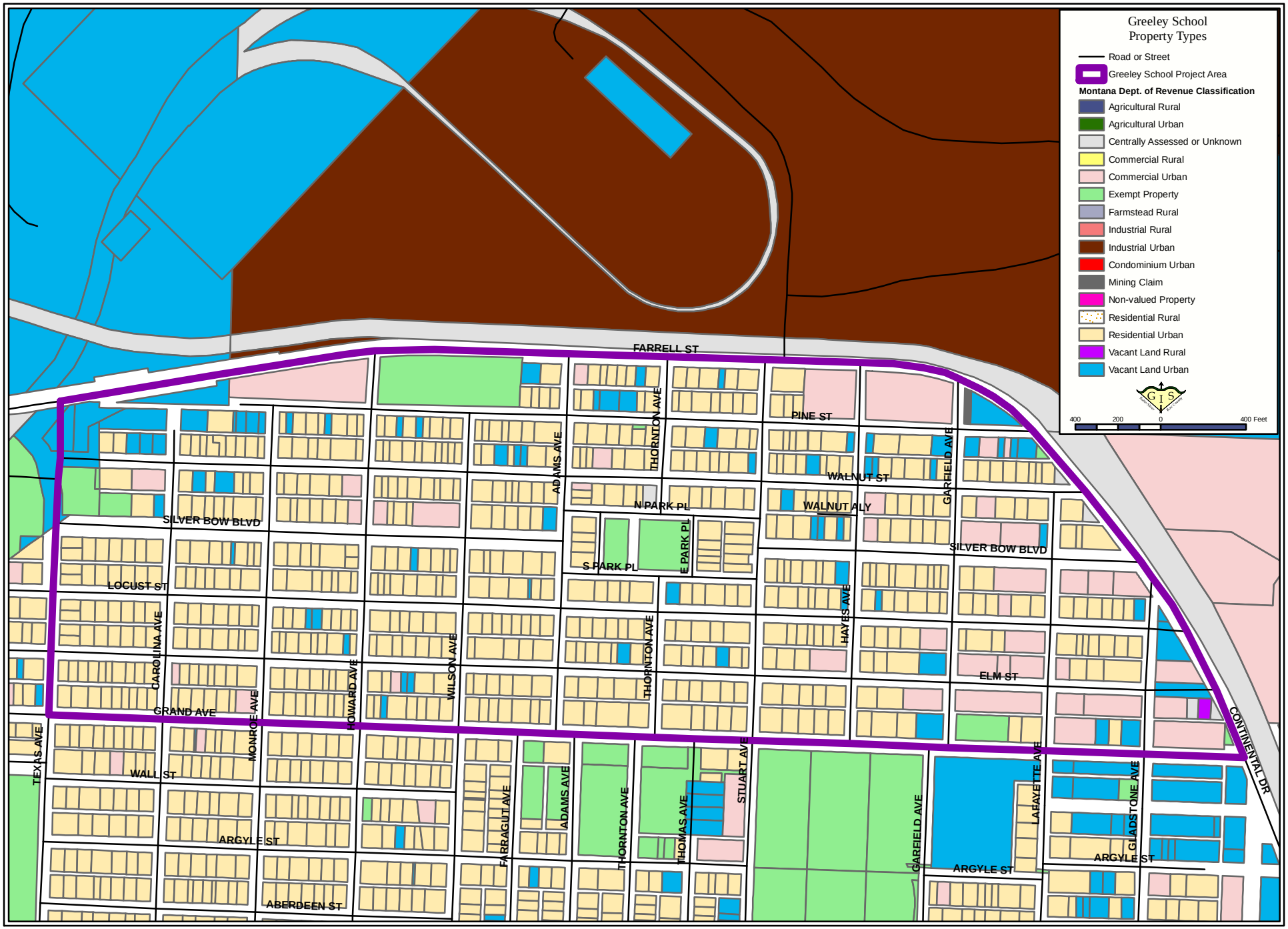
Greeley School
Property Types
Road or Street
Greeley School Project Area
Montana Dept. of Revenue Classification
Agricultural Rural
Agricultural Urban
Centrally Assessed or Unknown
Commercial Rural
Commercial Urban
Exempt Property
Farmstead Rural
Industrial Rural
Industrial Urban
Condominium Urban
Mining Claim
Non-valued Property
Residential Rural
Residential Urban
Vacant Land Rural
Vacant Land Urban
400 200 0 400 Feet
FARRELL ST
PINE ST
WALNUT ST
WALNUT ALY
SILVER BOW BLVD
LOCUST ST
GRAND AVE
WALL ST
ARGYLE ST
ABERDEEN ST
ELM ST
CONTINENTAL DR
TEXAS AVE
CAROLINA AVE
MONROE AVE
HOWARD AVE
WILSON AVE
FARRAGUT AVE
ADAMS AVE
THORNTON AVE
N PARK PL
S PARK PL
E PARK PL
THOMAS AVE
STUART AVE
GARFIELD AVE
HAYES AVE
LAFAYETTE AVE
GLADSTONE AVE

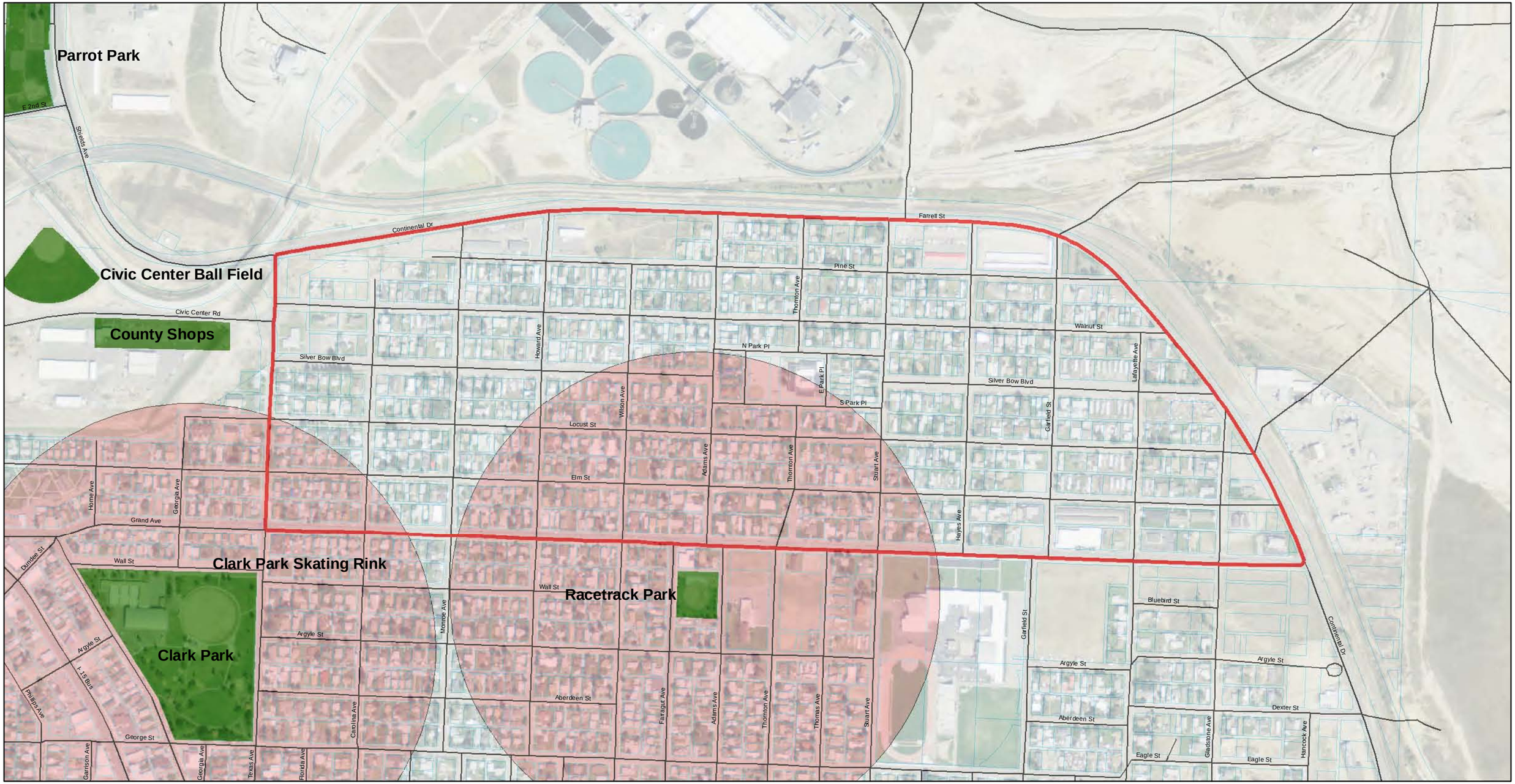

Greeley Neighborhood Parks

Legend

- Parks
- Greeley Neighborhood
- Roads
- All Parcels
- 1/4 mile walking radius

Data Source: Montana NRIS
Montana Department of Revenue

0 0.125 0.25 0.5 Miles

N

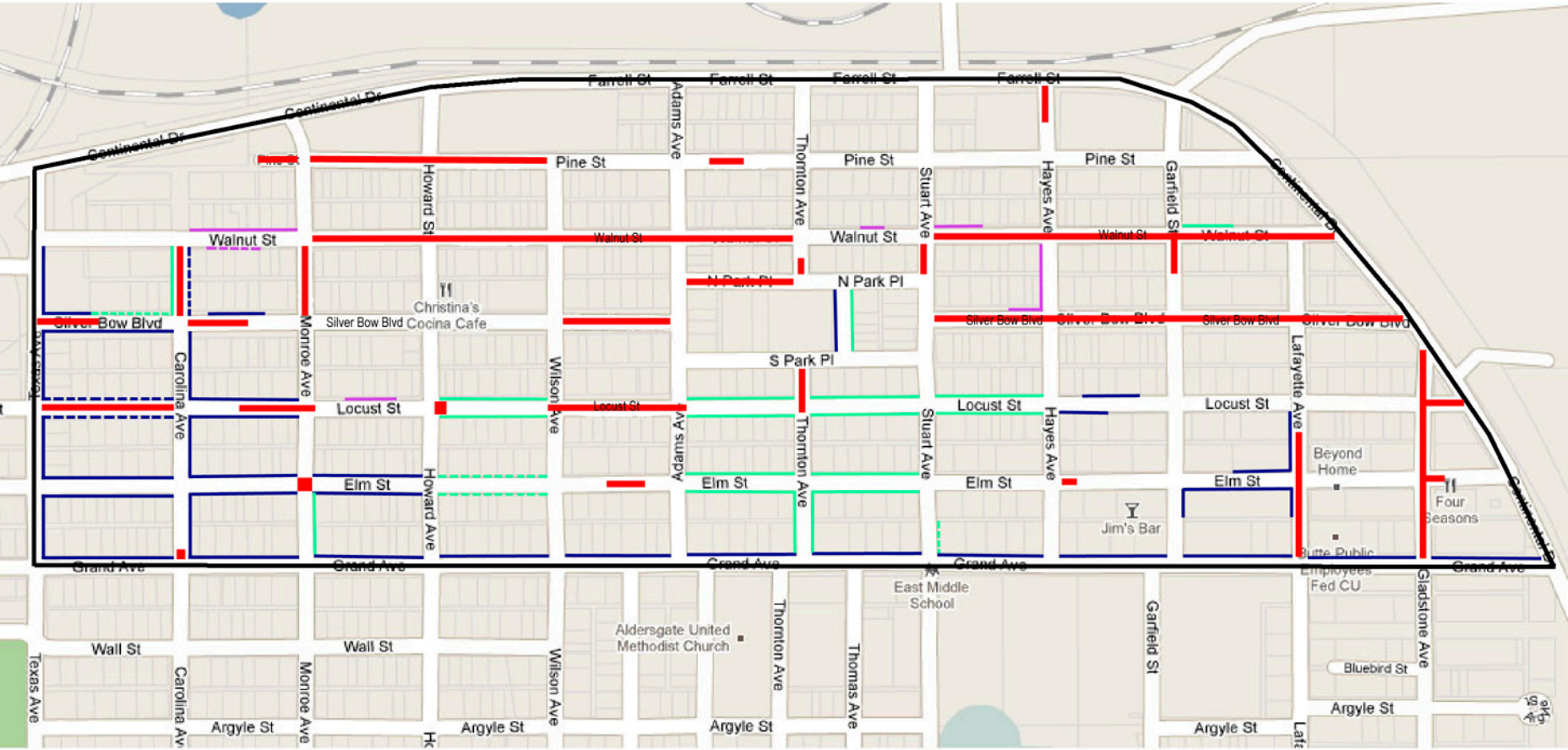

LEGEND

- Bad Road Areas
- Curb and Sidewalk/ Dashed is in Bad Condition
- Curb Only/ Dashed is in Bad Condition
- Sidewalk Only/ Dashed is in Bad Condition

Greeley Neighborhood Road Conditions

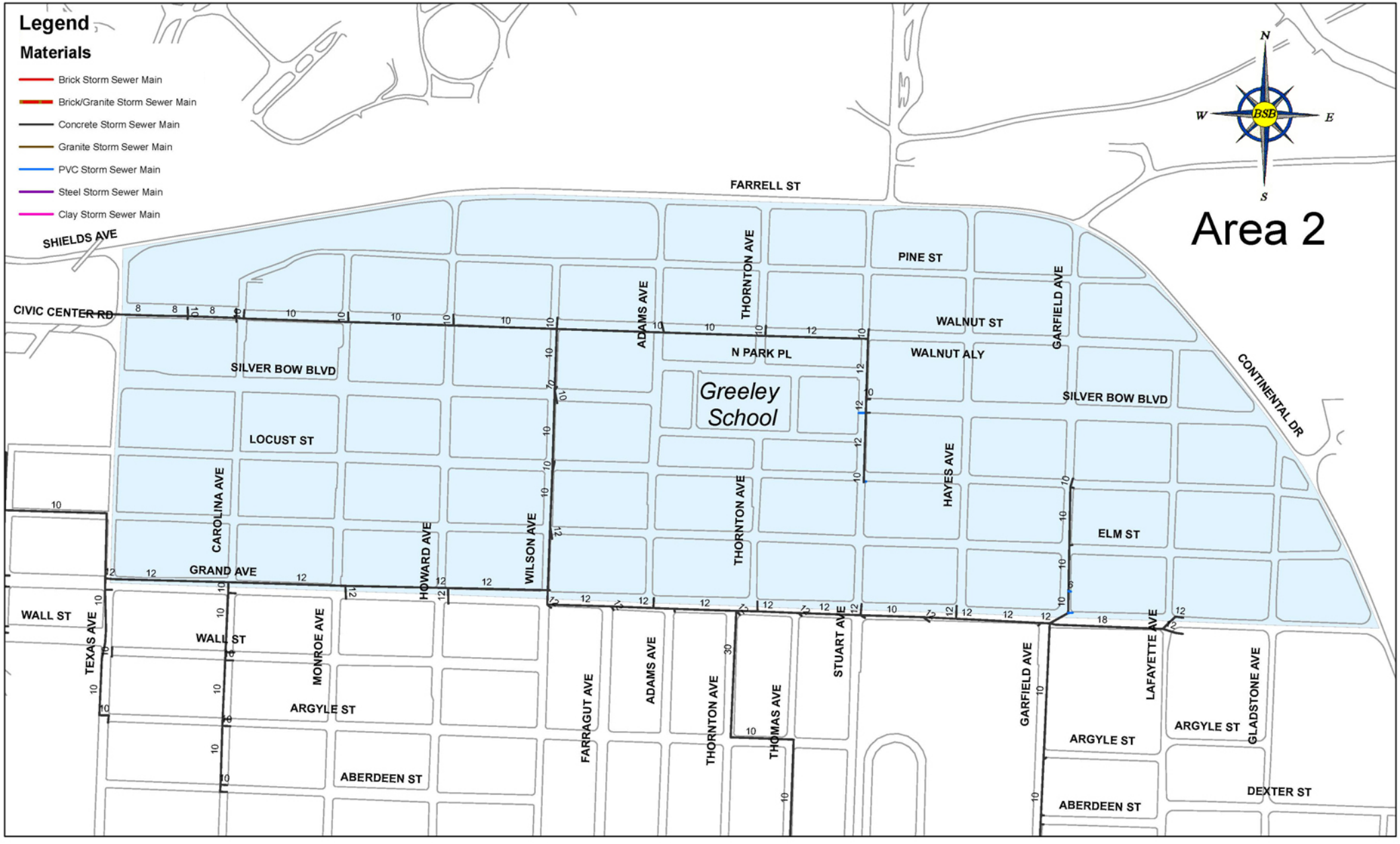

Greeley Neighborhood Storm Sewer System