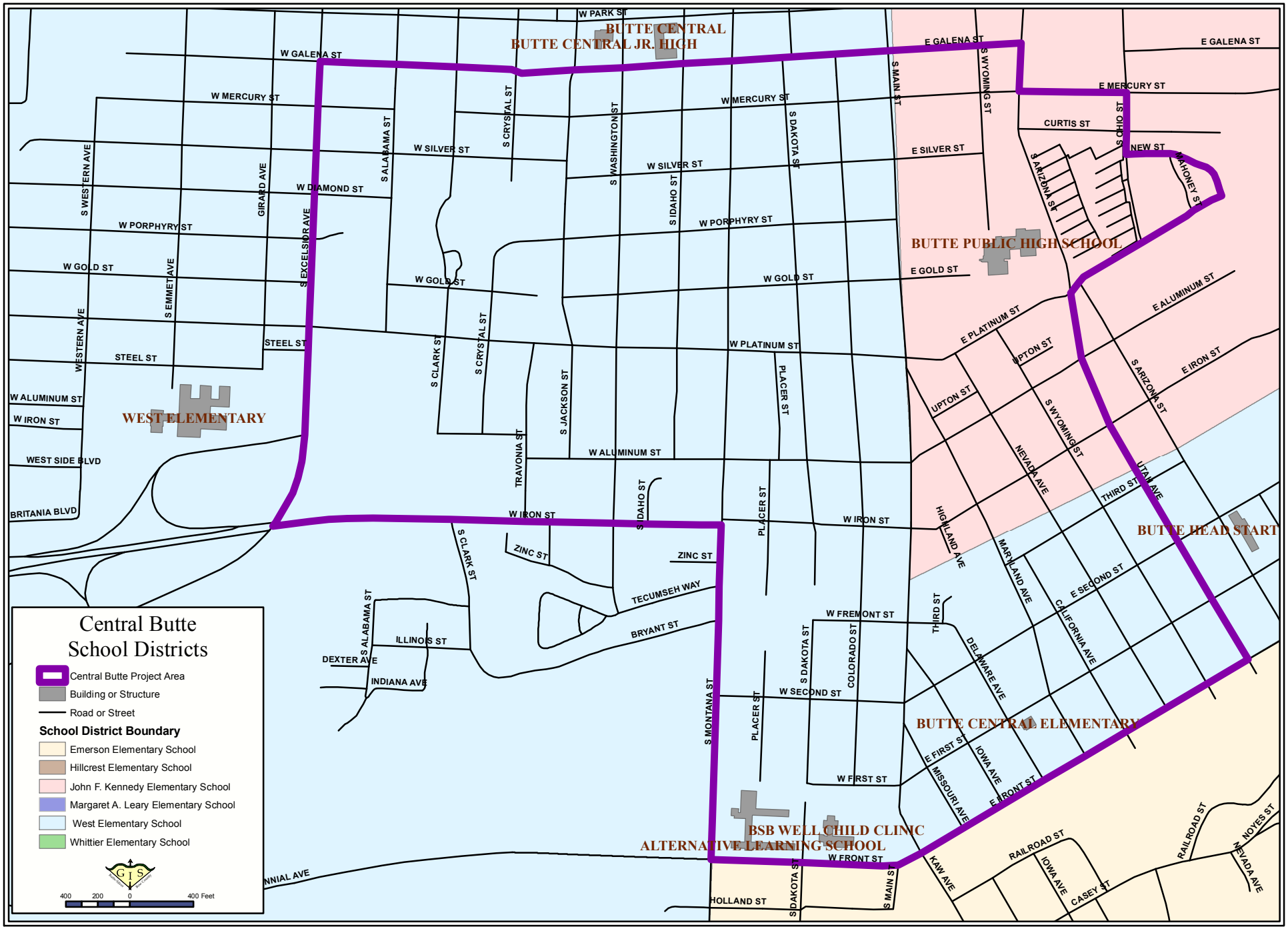
Central Butte
School Districts
Central Butte Project Area
Building or Structure
Road or Street
School District Boundary
Emerson Elementary School
Hillcrest Elementary School
John F. Kennedy Elementary School
Margaret A. Leary Elementary School
West Elementary School
Whittier Elementary School
400 200 0 400 Feet
BUTTE CENTRAL
BUTTE CENTRAL JR. HIGH
BUTTE PUBLIC HIGH SCHOOL
WEST ELEMENTARY
BUTTE HEAD START
BUTTE CENTRAL ELEMENTARY
BSB WELL CHILD CLINC
ALTERNATIVE LEARNING SCHOOL
W PARK ST
W GALENA ST
E GALENA ST
W MERCURY ST
E MERCURY ST
W SILVER ST
E SILVER ST
W DIAMOND ST
W PORPHYRY ST
W GOLD ST
E GOLD ST
STEEL ST
W PLATINUM ST
E PLATINUM ST
W ALUMINUM ST
E ALUMINUM ST
W IRON ST
E IRON ST
WEST SIDE BLVD
BRITANIA BLVD
ZINC ST
TECUMSEH WAY
BRYANT ST
ILLINOIS ST
DEXTER AVE
INDIANA AVE
W FREMONT ST
W SECOND ST
E SECOND ST
THIRD ST
W FIRST ST
E FIRST ST
W FRONT ST
E FRONT ST
HOLLAND ST
RAILROAD ST
CASEY ST
NOYES ST
CURTIS ST
NEW ST
MAHONEY ST
S WESTERN AVE
WESTERN AVE
GIRARD AVE
S EXCELSIOR AVE
S EMMET AVE
S ALABAMA ST
S CRYSTAL ST
S WASHINGTON ST
S IDAHO ST
S DAKOTA ST
S MAIN ST
S WYOMING ST
S OHIO ST
S ARIZONA ST
S CLARK ST
S JACKSON ST
TRAVONIA ST
PLACER ST
UPTON ST
HIGHLAND AVE
NEVADA AVE
UTAH AVE
MARYLAND AVE
CALIFORNIA AVE
DELAWARE AVE
IOWA AVE
MISSOURI AVE
COLORADO ST
S MONTANA ST
KAW AVE
NNIAL AVE

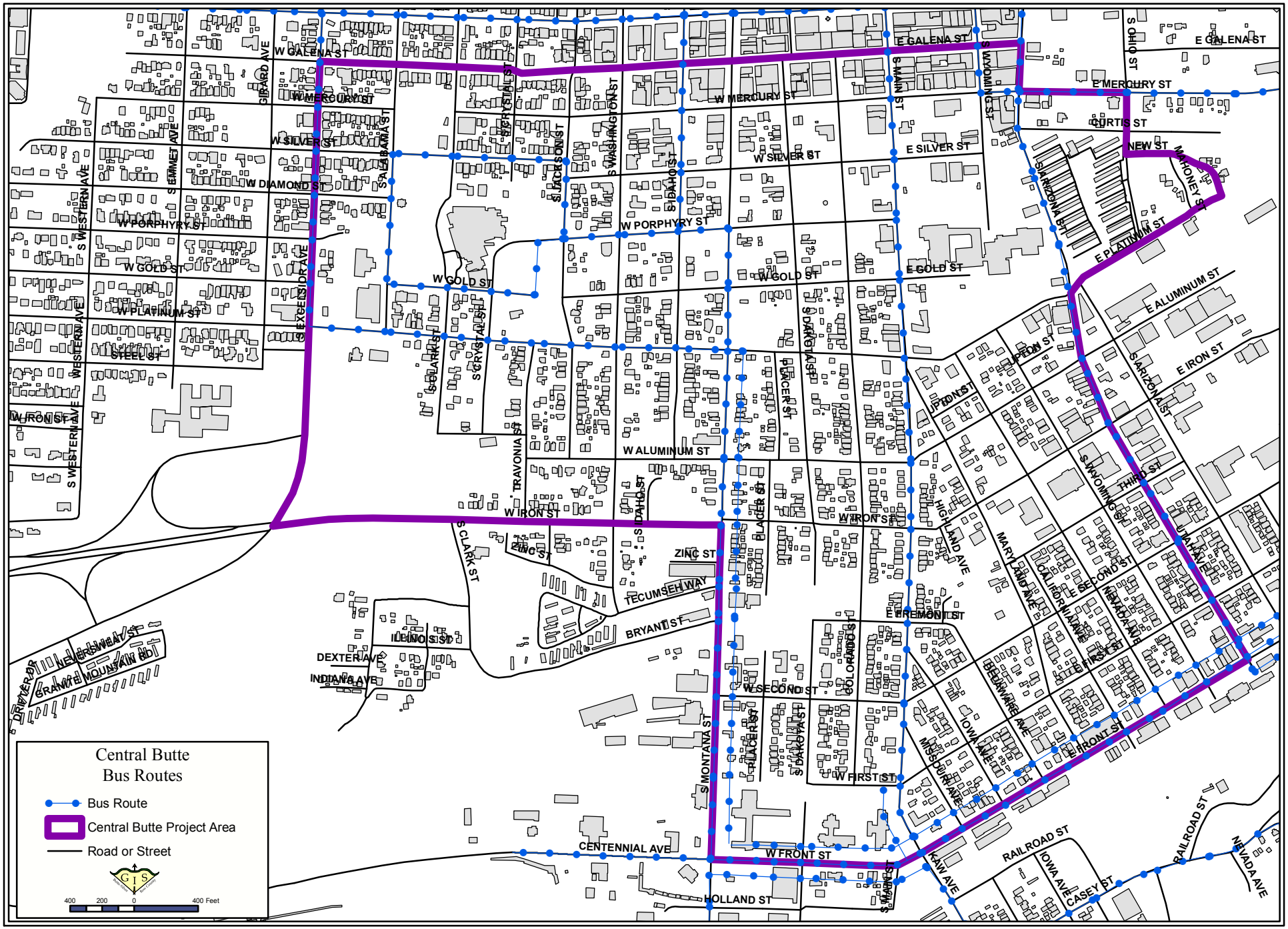
Central Butte
Bus Routes
Bus Route
Central Butte Project Area
Road or Street
400 200 0 400 Feet
W GALENA ST
E GALENA ST
W MERCURY ST
E MERCURY ST
W SILVER ST
E SILVER ST
W DIAMOND ST
W PORPHYRY ST
W GOLD ST
E GOLD ST
W PLATINUM ST
E PLATINUM ST
E ALUMINUM ST
STEEL ST
W IRON ST
E IRON ST
W ALUMINUM ST
ZINC ST
TECUMSEH WAY
BRYANT ST
E FREMONT ST
W SECOND ST
E SECOND ST
W FIRST ST
E FIRST ST
W FRONT ST
E FRONT ST
CENTENNIAL AVE
HOLLAND ST
RAILROAD ST
CASEY ST
NEVADA AVE
UTAH AVE
THIRD ST
UPTON ST
CURTIS ST
NEW ST
MAHONEY ST
S OHIO ST
S WYOMING ST
S MAIN ST
S ARIZONA ST
S WASHINGTON ST
S JACKSON ST
S IDAHO ST
S DAKOTA ST
S CRYSTAL ST
S CLARK ST
S EXCELSIOR AVE
S EMMET AVE
S WESTERN AVE
S ALABAMA ST
GIRARD AVE
TRAVONIA ST
PLACER ST
COLORADO ST
HIGHLAND AVE
MARYLAND AVE
CALIFORNIA AVE
NEVADA AVE
BELAWARE AVE
IOWA AVE
MISSOURI AVE
KAW AVE
S MONTANA ST
ILLINOIS ST
DEXTER AVE
INDIANA AVE
NEVERSWEAT ST
GRANITE MOUNTAIN RD
DRIVER DR

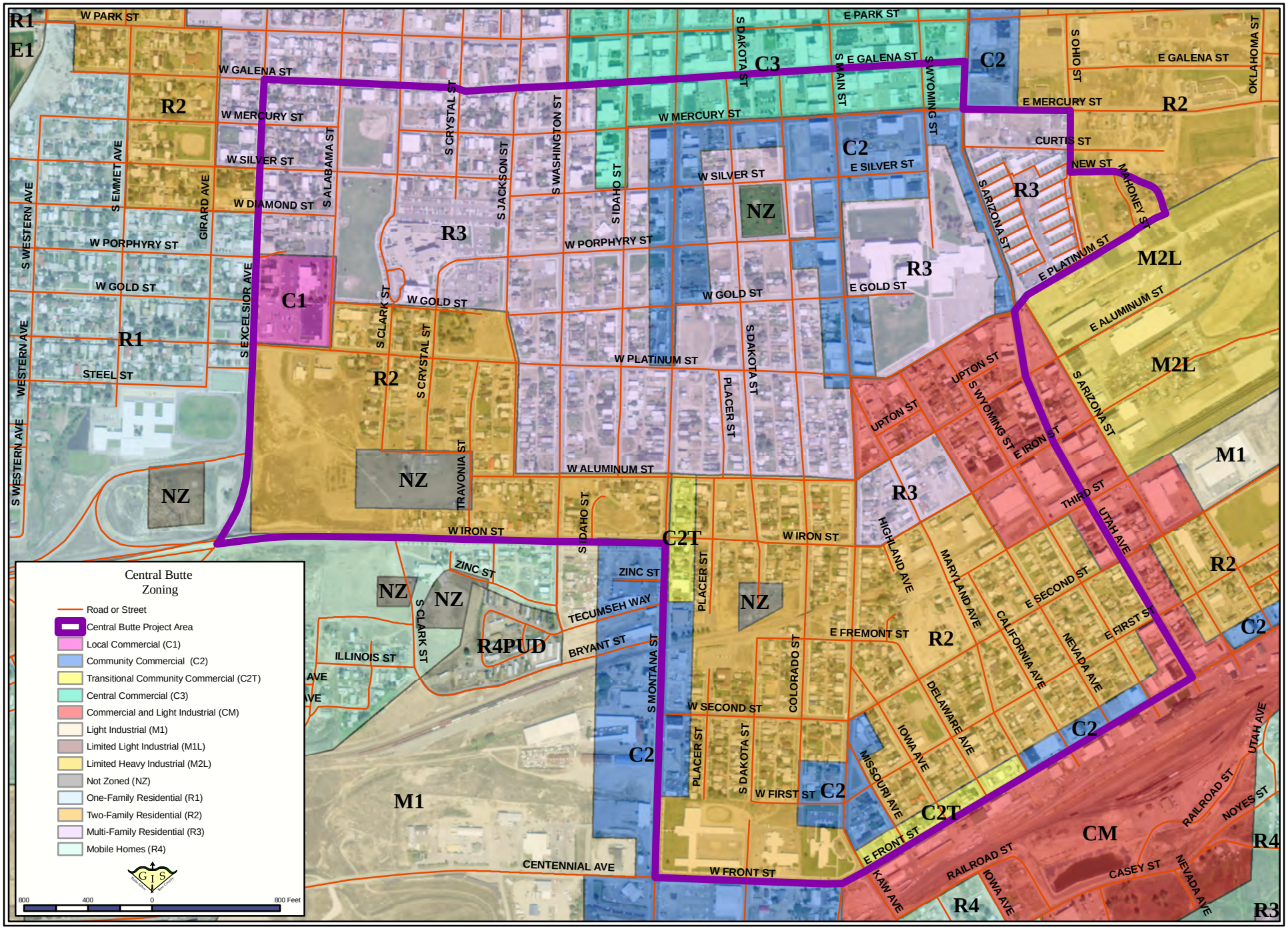
Central Butte
Zoning
Road or Street
Central Butte Project Area
Local Commercial (C1)
Community Commercial (C2)
Transitional Community Commercial (C2T)
Central Commercial (C3)
Commercial and Light Industrial (CM)
Light Industrial (M1)
Limited Light Industrial (M1L)
Limited Heavy Industrial (M2L)
Not Zoned (NZ)
One-Family Residential (R1)
Two-Family Residential (R2)
Multi-Family Residential (R3)
Mobile Homes (R4)
800 400 0 800 Feet
W PARK ST
E PARK ST
W GALENA ST
E GALENA ST
W MERCURY ST
E MERCURY ST
W SILVER ST
E SILVER ST
W DIAMOND ST
W PORPHYRY ST
W GOLD ST
E GOLD ST
W PLATINUM ST
E PLATINUM ST
W ALUMINUM ST
E ALUMINUM ST
W IRON ST
E IRON ST
STEEL ST
CURTIS ST
NEW ST
MAHONEY ST
THIRD ST
E SECOND ST
E FIRST ST
W SECOND ST
W FIRST ST
E FREMONT ST
ZINC ST
TECUMSEH WAY
BRYANT ST
ILLINOIS ST
CENTENNIAL AVE
W FRONT ST
E FRONT ST
RAILROAD ST
CASEY ST
NOYES ST
UPTON ST
S EMMET AVE
GIRARD AVE
S WESTERN AVE
WESTERN AVE
S EXCELSIOR AVE
S ALABAMA ST
S CRYSTAL ST
S JACKSON ST
S WASHINGTON ST
S IDAHO ST
S CLARK ST
TRAVONIA ST
S DAKOTA ST
PLACER ST
S MAIN ST
S WYOMING ST
S ARIZONA ST
S OHIO ST
OKLAHOMA ST
HIGHLAND AVE
MARYLAND AVE
CALIFORNIA AVE
NEVADA AVE
DELAWARE AVE
IOWA AVE
MISSOURI AVE
KAW AVE
UTAH AVE
S MONTANA ST
COLORADO ST
R1
E1
R2
R3
C1
C2
C3
C2T
NZ
R4PUD
M1
M2L
CM
R4

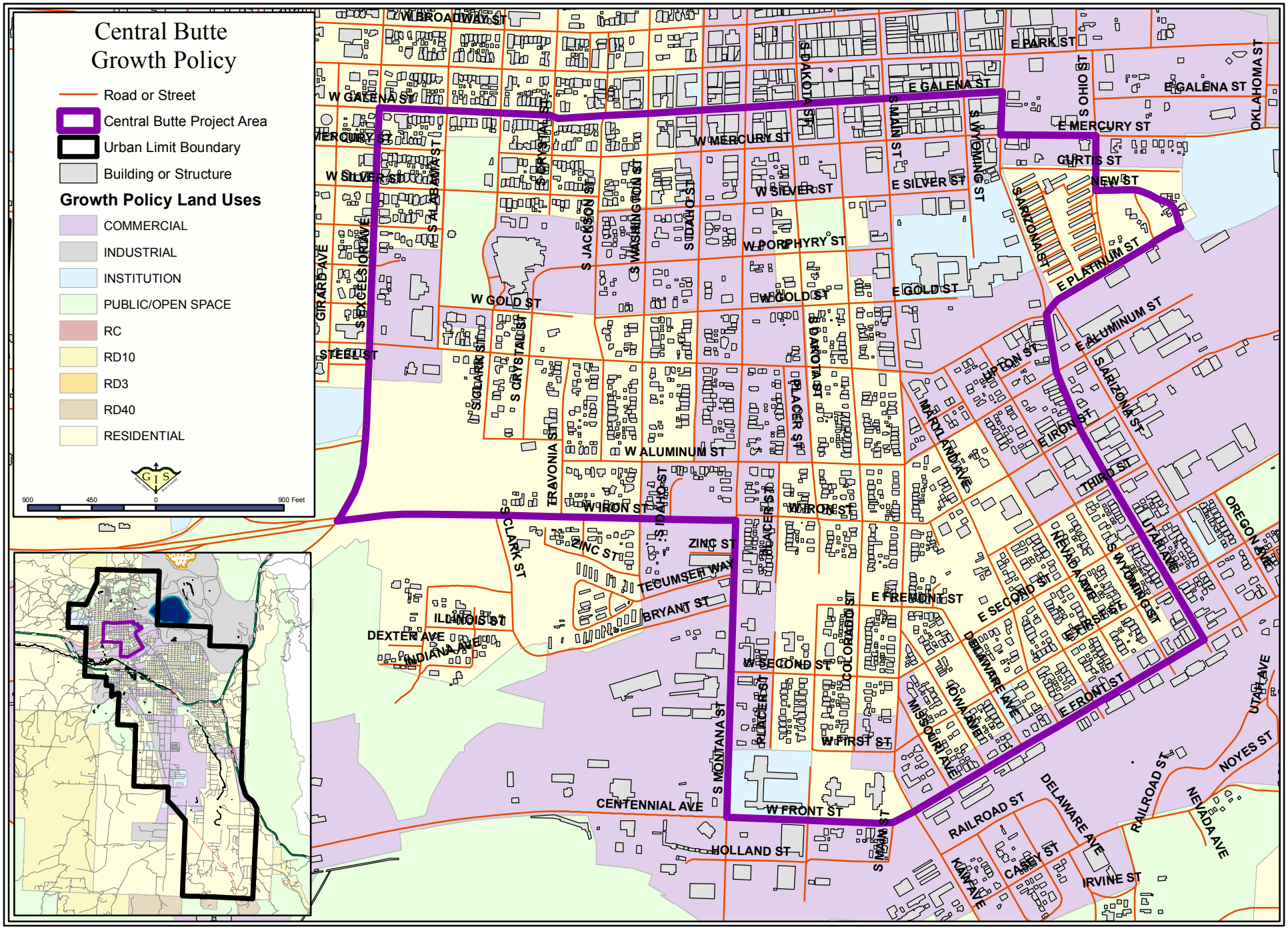
Central Butte
Growth Policy
Road or Street
Central Butte Project Area
Urban Limit Boundary
Building or Structure
Growth Policy Land Uses
COMMERCIAL
INDUSTRIAL
INSTITUTION
PUBLIC/OPEN SPACE
RC
RD10
RD3
RD40
RESIDENTIAL
900
450
0
900 Feet
W BROADWAY ST
W GALENA ST
E GALENA ST
E PARK ST
E MERCURY ST
W MERCURY ST
W SILVER ST
E SILVER ST
CURTIS ST
NEW ST
W PORPHYRY ST
E PLATINUM ST
W GOLD ST
E GOLD ST
E ALUMINUM ST
W ALUMINUM ST
E IRON ST
THIRD ST
W IRON ST
ZINC ST
TECUMSEH WAY
BRYANT ST
E FREMONT ST
E SECOND ST
E FIRST ST
W SECOND ST
W FIRST ST
E FRONT ST
W FRONT ST
CENTENNIAL AVE
HOLLAND ST
RAILROAD ST
DELAWARE AVE
CASEY ST
IRVINE ST
NOYES ST
NEVADA AVE
UTAH AVE
OREGON AVE
OKLAHOMA ST
S OHIO ST
S DAKOTA ST
S MAIN ST
S WYOMING ST
S ARIZONA ST
S ALABAMA ST
S CRYSTAL ST
S JACKSON ST
S WASHINGTON ST
S IDAHO ST
S EXCELSIOR AVE
GIRARD AVE
STEEL ST
S CLARK ST
TRAVONIA ST
PLACER ST
MARYLAND AVE
UPTON ST
ILLINOIS ST
DEXTER AVE
INDIANA AVE
COLORADO ST
MISSOURI AVE
IOWA AVE
S MONTANA ST
KAW AVE

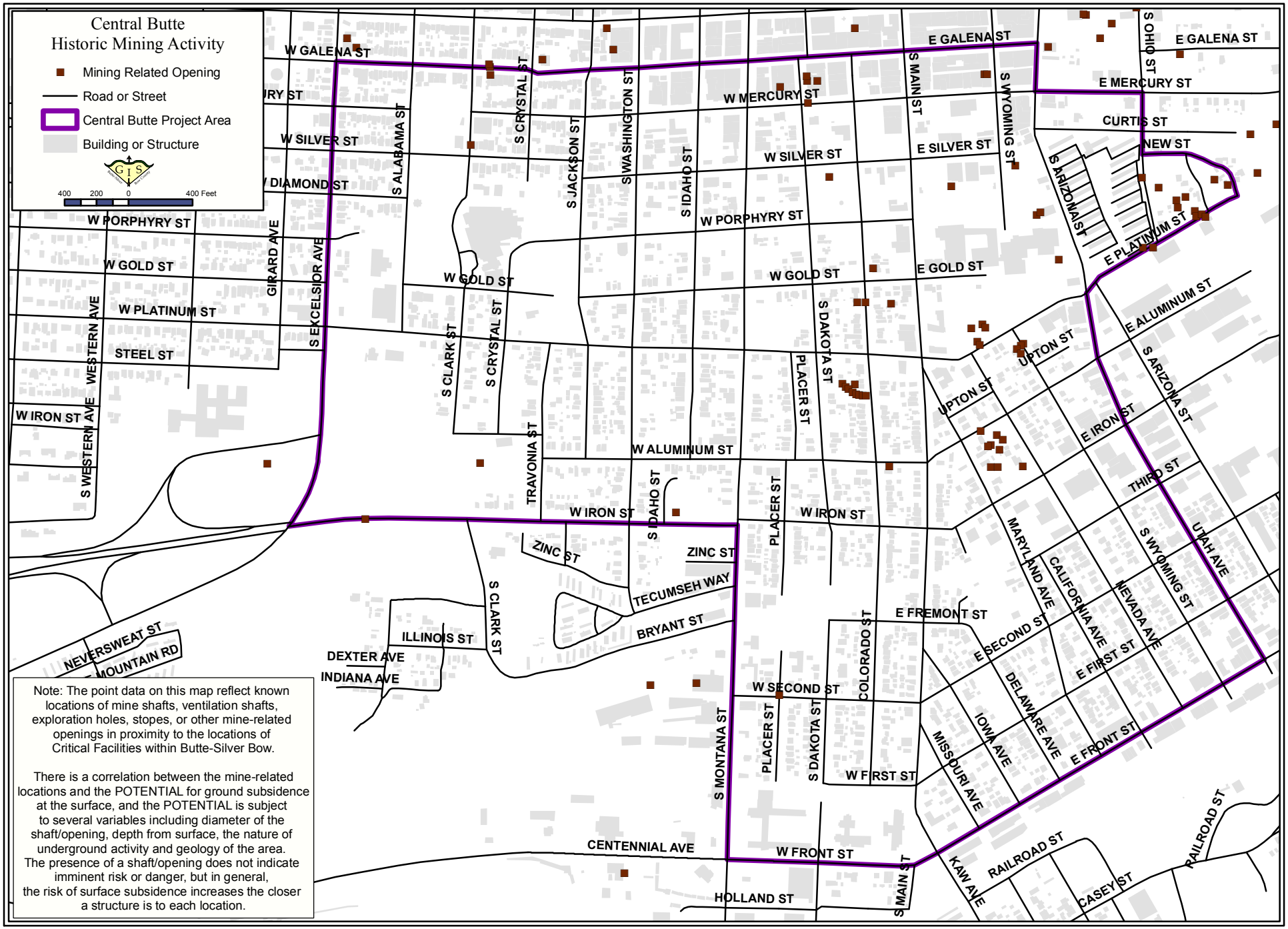
Central Butte
Historic Mining Activity
Mining Related Opening
Road or Street
Central Butte Project Area
Building or Structure
400 200 0 400 Feet
W GALENA ST
E GALENA ST
W MERCURY ST
E MERCURY ST
CURTIS ST
NEW ST
W SILVER ST
E SILVER ST
W DIAMOND ST
W PORPHYRY ST
E PLATINUM ST
W GOLD ST
E GOLD ST
W PLATINUM ST
STEEL ST
W IRON ST
E IRON ST
THIRD ST
W ALUMINUM ST
E ALUMINUM ST
ZINC ST
TECUMSEH WAY
BRYANT ST
ILLINOIS ST
DEXTER AVE
INDIANA AVE
NEVERSWEAT ST
MOUNTAIN RD
W SECOND ST
E SECOND ST
E FREMONT ST
E FIRST ST
W FIRST ST
E FRONT ST
W FRONT ST
CENTENNIAL AVE
HOLLAND ST
RAILROAD ST
CASEY ST
KAW AVE
S ALABAMA ST
S CRYSTAL ST
S JACKSON ST
S WASHINGTON ST
S IDAHO ST
S MAIN ST
S WYOMING ST
S OHIO ST
S ARIZONA ST
GIRARD AVE
S EXCELSIOR AVE
WESTERN AVE
S WESTERN AVE
S CLARK ST
TRAVONIA ST
S DAKOTA ST
PLACER ST
UPTON ST
MARYLAND AVE
CALIFORNIA AVE
NEVADA AVE
UTAH AVE
DELAWARE AVE
IOWA AVE
MISSOURI AVE
COLORADO ST
S MONTANA ST
Note: The point data on this map reflect known locations of mine shafts, ventilation shafts, exploration holes, stopes, or other mine-related openings in proximity to the locations of Critical Facilities within Butte-Silver Bow.
There is a correlation between the mine-related locations and the POTENTIAL for ground subsidence at the surface, and the POTENTIAL is subject to several variables including diameter of the shaft/opening, depth from surface, the nature of underground activity and geology of the area. The presence of a shaft/opening does not indicate imminent risk or danger, but in general, the risk of surface subsidence increases the closer a structure is to each location.