APPENDIX E: Maps

Central Butte Neighborhood and Census Units

Butte Area Operable Units

National Historic Landmark Districts

Central Butte Historic Neighborhoods

Central Butte Property Types

Central Butte Major Property Owners

Uptown Butte Districts

Central Butte Neighborhood Parks

Central Butte Neighborhood Storm Sewer System

Central Butte Neighborhood Sanitary System

Central Butte Neighborhood Water System

Central Butte School Districts

Central Butte Bus Routes

Central Butte Zoning

Central Butte Growth Policy

Central Butte Historic Mining Activity

Central Butte Proposed Land Use Map

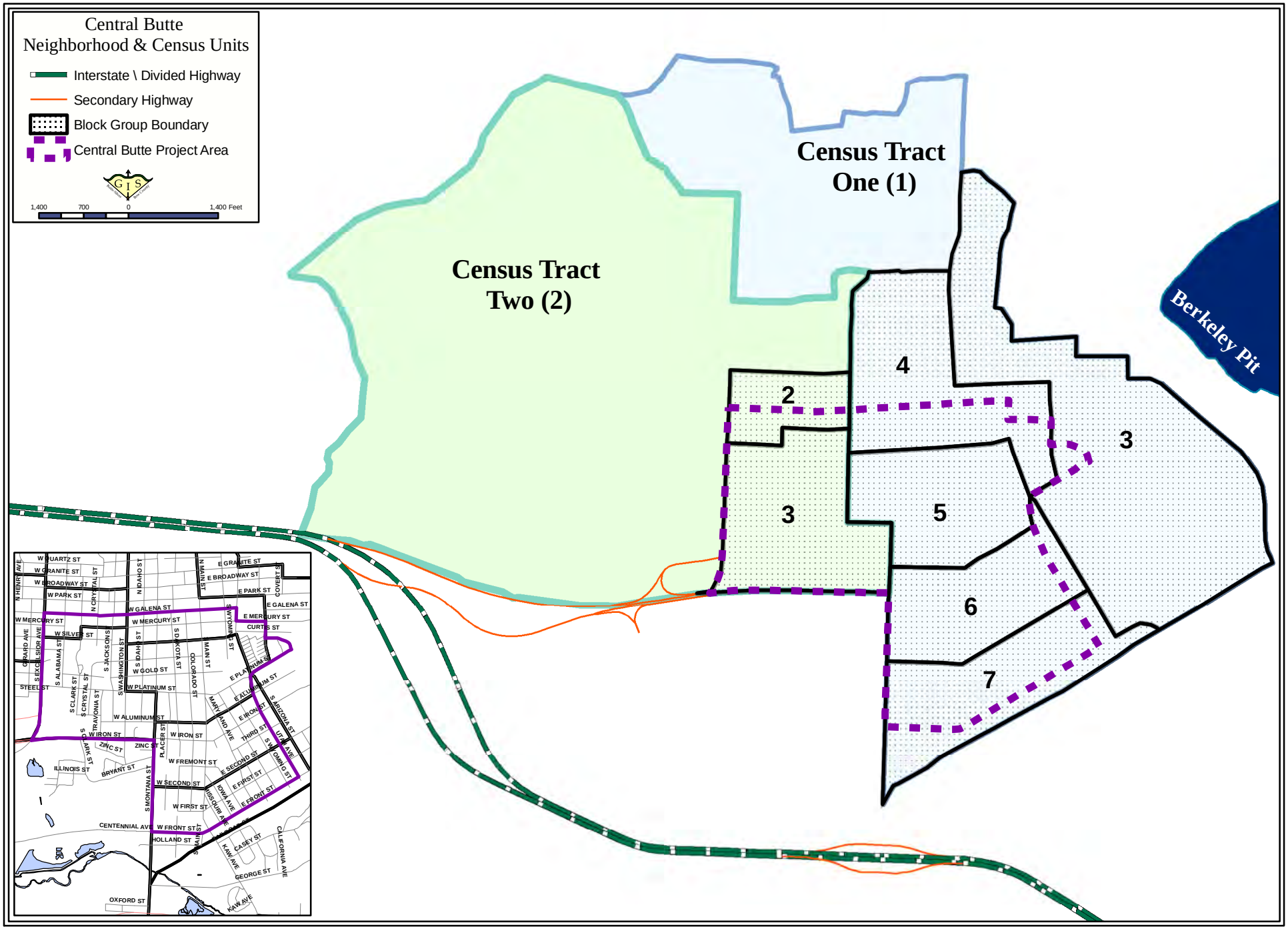
Central Butte
Neighborhood & Census Units
Interstate \ Divided Highway
Secondary Highway
Block Group Boundary
Central Butte Project Area
GIS
1,400
700
0
1,400 Feet
Census Tract
One (1)
Census Tract
Two (2)
Berkeley Pit
2
3
3
4
5
6
7
W QUARTZ ST
W GRANITE ST
W BROADWAY ST
W PARK ST
N HENRY AVE
N CRYSTAL ST
N IDAHO ST
N MAIN ST
E GRANITE ST
E BROADWAY ST
E PARK ST
COOPER ST
W GALENA ST
E GALENA ST
W MERCURY ST
E MERCURY ST
CURTIS ST
W SILVER ST
GRAND AVE
S EXCELSIOR AVE
S ALABAMA ST
S JACKSON ST
S WASHINGTON ST
S IDAHO ST
S DAKOTA ST
COLORADO ST
MAIN ST
S WYOMING ST
W GOLD ST
W PLATINUM ST
E PLATINUM ST
E ALUMINUM ST
STEEL ST
S CLARK ST
S CRYSTAL ST
S TRAVONIA ST
W ALUMINUM ST
S ARIZONA ST
UTAH AVE
MARYLAND AVE
E IRON ST
THIRD ST
W IRON ST
S OHIO ST
S KAY ST
ZINC ST
PLACER ST
W FREMONT ST
E SECOND ST
S NEVADA ST
ILLINOIS ST
BRYANT ST
W SECOND ST
E FIRST ST
IOWA AVE
E FRONT ST
S MONTANA ST
MISSOURI AVE
W FIRST ST
CENTENNIAL AVE
W FRONT ST
HOLLAND ST
CASEY ST
KANA AVE
CALIFORNIA AVE
GEORGE ST
OXFORD ST
KAW AVE

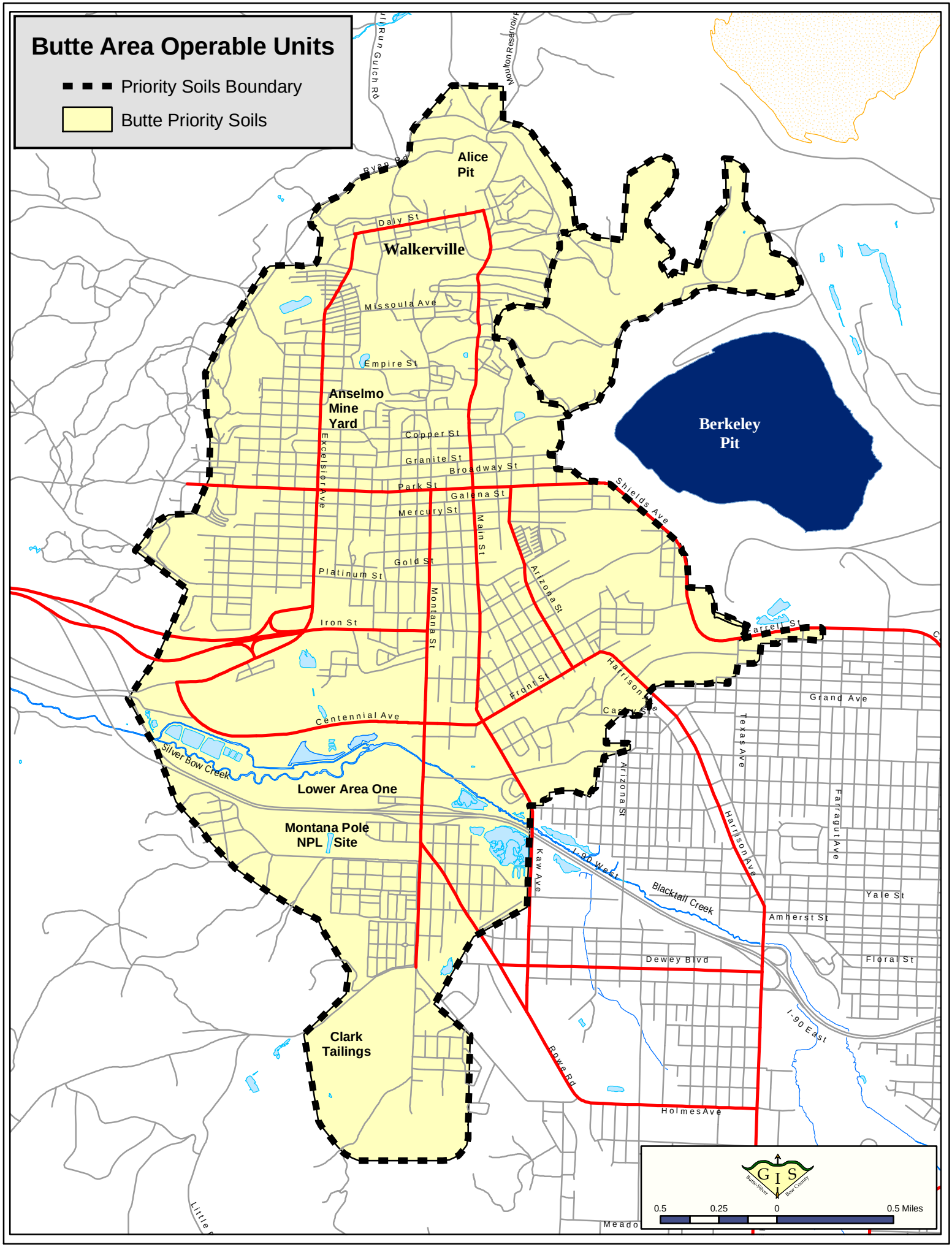
Butte Area Operable Units
Priority Soils Boundary
Butte Priority Soils
Alice Pit
Walkerville
Anselmo Mine Yard
Berkeley Pit
Lower Area One
Montana Pole NPL Site
Clark Tailings
Daly St
Missoula Ave
Empire St
Copper St
Granite St
Broadway St
Park St
Galena St
Mercury St
Gold St
Platinum St
Iron St
Centennial Ave
Excelsior Ave
Main St
Montana St
Arizona St
Front St
Harrison Ave
Shields Ave
Texas Ave
Farragut Ave
Grand Ave
Yale St
Amherst St
Floral St
Dewey Blvd
Holmes Ave
Rowe Rd
Kaw Ave
I-90 West
I-90 East
Blacktail Creek
Silver Bow Creek
Moulton Reservoir
Ryan Rd
Little
Meado
0.5
0.25
0
0.5 Miles

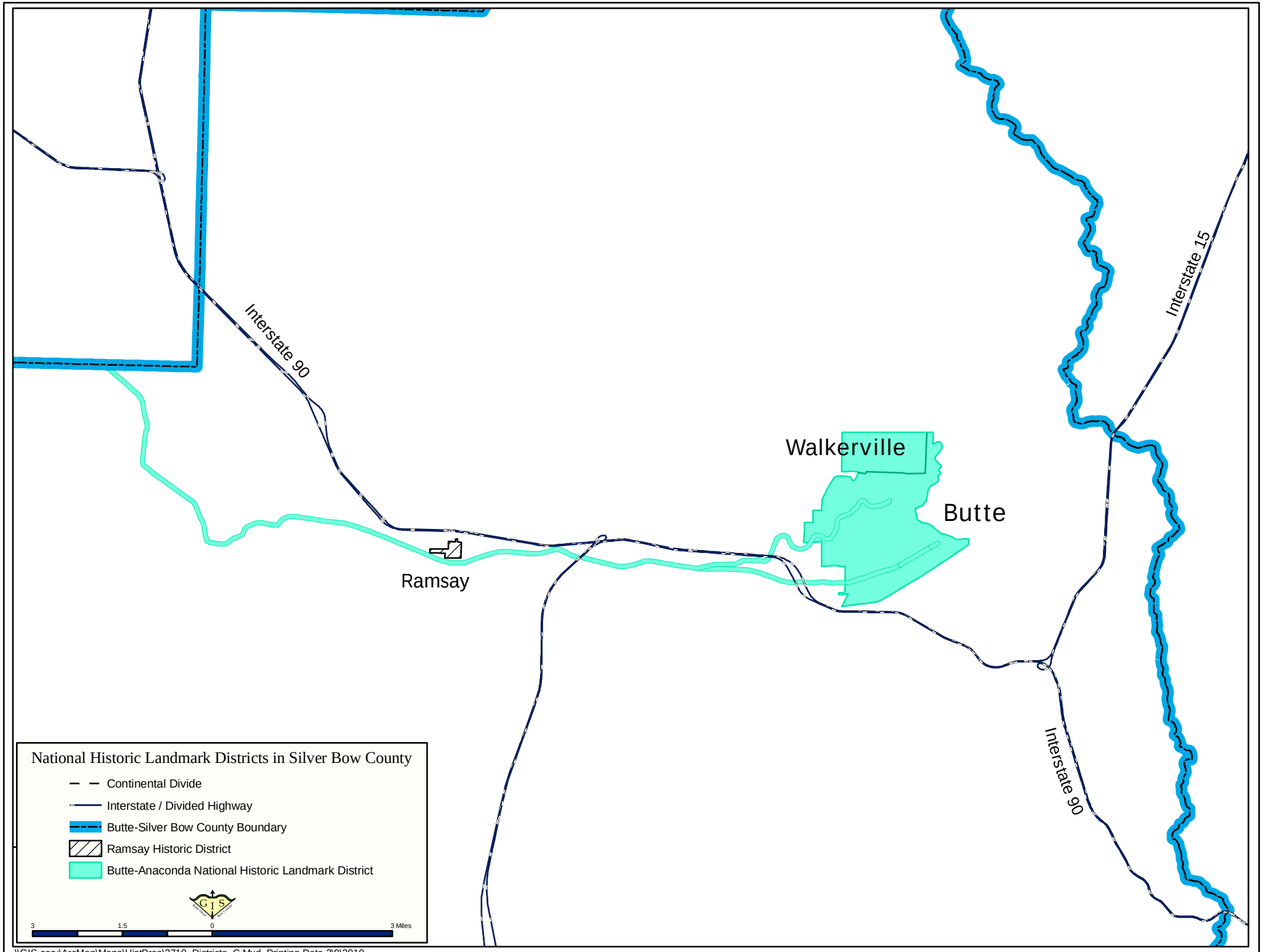

\\GIS-serv\ArcMap\Maps\HistPres\3710_Districts_C.Mxd Printing Date 2\9\2010

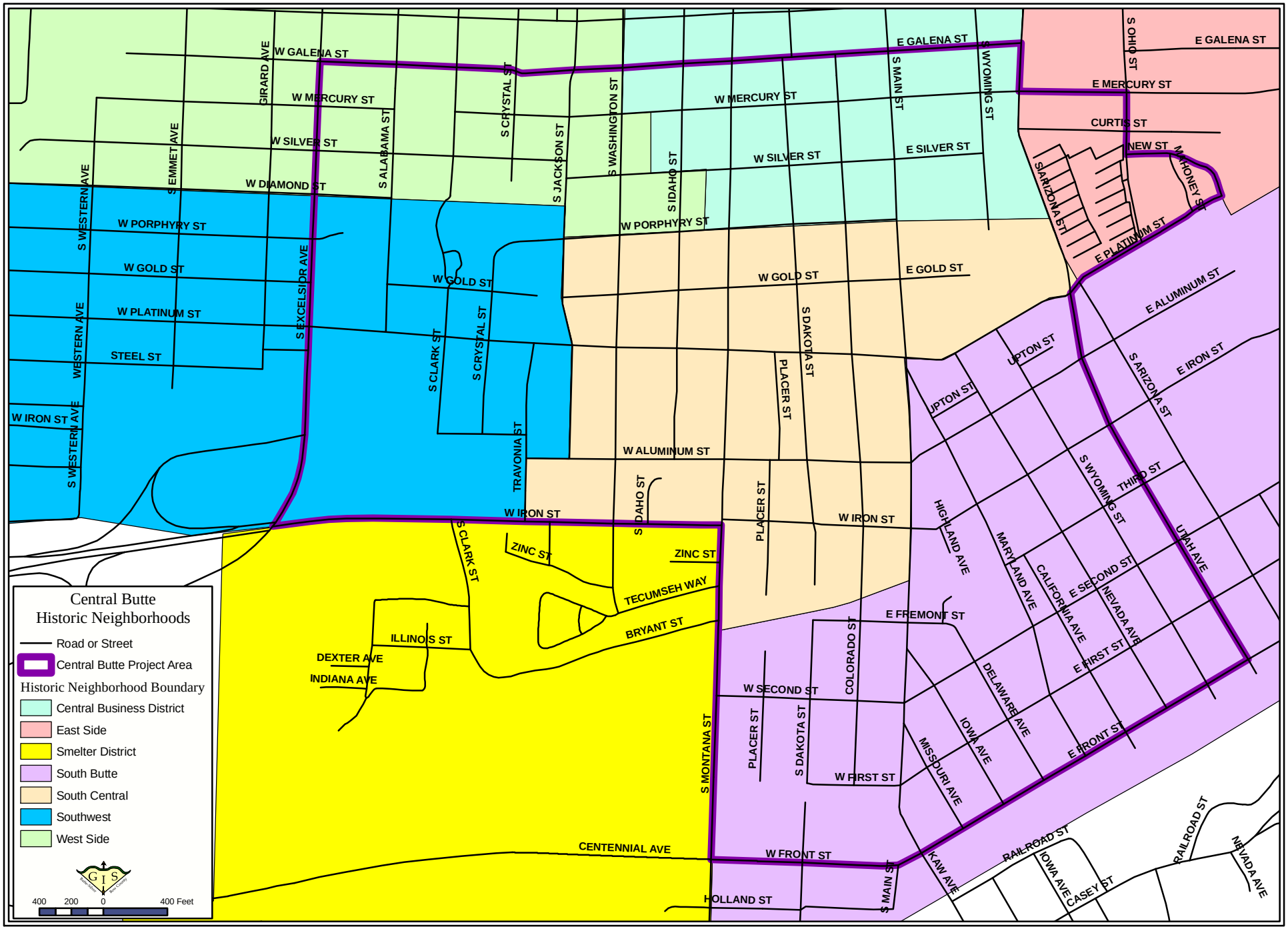
Central Butte
Historic Neighborhoods
Road or Street
Central Butte Project Area
Historic Neighborhood Boundary
Central Business District
East Side
Smelter District
South Butte
South Central
Southwest
West Side
400 200 0 400 Feet
W GALENA ST
E GALENA ST
W MERCURY ST
E MERCURY ST
W SILVER ST
E SILVER ST
W DIAMOND ST
W PORPHYRY ST
W GOLD ST
E GOLD ST
W PLATINUM ST
E PLATINUM ST
STEEL ST
W IRON ST
E IRON ST
W ALUMINUM ST
E ALUMINUM ST
ZINC ST
TECUMSEH WAY
BRYANT ST
ILLINOIS ST
DEXTER AVE
INDIANA AVE
CENTENNIAL AVE
HOLLAND ST
W FRONT ST
E FRONT ST
W FIRST ST
E FIRST ST
W SECOND ST
E SECOND ST
E FREMONT ST
THIRD ST
CURTIS ST
NEW ST
UPTON ST
RAILROAD ST
CASEY ST
GIRARD AVE
S EMMET AVE
S WESTERN AVE
WESTERN AVE
S EXCELSIOR AVE
S ALABAMA ST
S CRYSTAL ST
S JACKSON ST
S WASHINGTON ST
S IDAHO ST
S DAKOTA ST
S MAIN ST
S WYOMING ST
S OHIO ST
SARIZONA ST
MYHONEY ST
S CLARK ST
TRAVONIA ST
PLACER ST
COLORADO ST
S MONTANA ST
HIGHLAND AVE
MARYLAND AVE
CALIFORNIA AVE
NEVADA AVE
UTAH AVE
DELAWARE AVE
IOWA AVE
MISSOURI AVE
KAW AVE

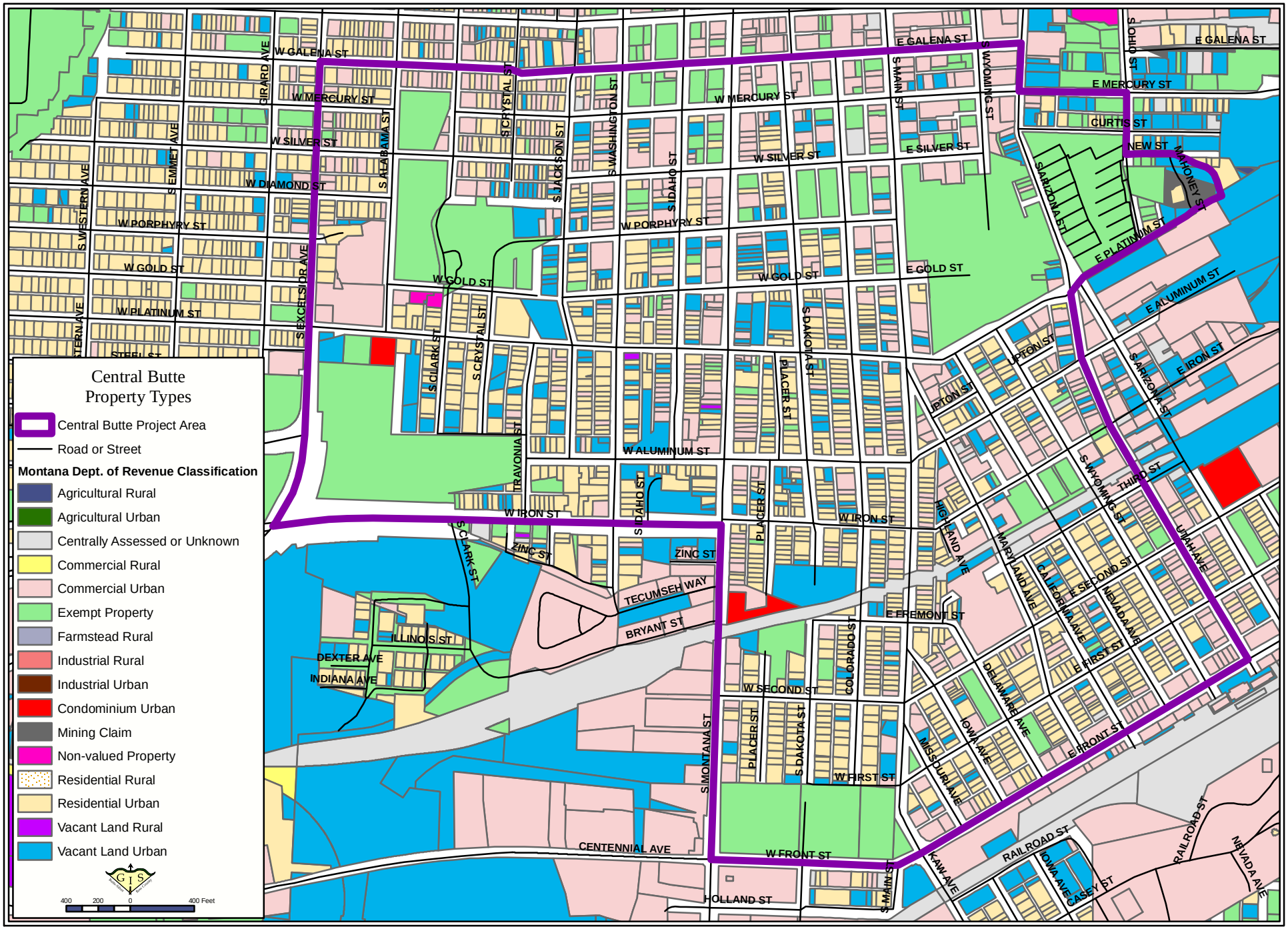
Central Butte
Property Types
Central Butte Project Area
Road or Street
Montana Dept. of Revenue Classification
Agricultural Rural
Agricultural Urban
Centrally Assessed or Unknown
Commercial Rural
Commercial Urban
Exempt Property
Farmstead Rural
Industrial Rural
Industrial Urban
Condominium Urban
Mining Claim
Non-valued Property
Residential Rural
Residential Urban
Vacant Land Rural
Vacant Land Urban
400 200 0 400 Feet
W GALENA ST
E GALENA ST
W MERCURY ST
E MERCURY ST
W SILVER ST
E SILVER ST
W DIAMOND ST
W PORPHYRY ST
W GOLD ST
E GOLD ST
W PLATINUM ST
E PLATINUM ST
E ALUMINUM ST
W ALUMINUM ST
W IRON ST
E IRON ST
ZINC ST
TECUMSEH WAY
BRYANT ST
E FREMONT ST
W SECOND ST
E SECOND ST
W FIRST ST
E FIRST ST
W FRONT ST
E FRONT ST
CENTENNIAL AVE
HOLLAND ST
RAILROAD ST
CASEY ST
CURTIS ST
NEW ST
MAHONEY ST
THIRD ST
UPTON ST
DEXTER AVE
INDIANA AVE
ILLINOIS ST
GIRARD AVE
EMMET AVE
WESTERN AVE
STERN AVE
STEEL ST
EXCELSIOR AVE
ALABAMA ST
CRYSTAL ST
JACKSON ST
WASHINGTON ST
IDAHO ST
DAKOTA ST
PLACER ST
TRAVONIA ST
CLARK ST
COLORADO ST
MONTANA ST
WYOMING ST
MAIN ST
OHIO ST
ARIZONA ST
HIGHLAND AVE
MARYLAND AVE
CALIFORNIA AVE
NEVADA AVE
UTAH AVE
DELAWARE AVE
IOWA AVE
MISSOURI AVE
KAW AVE

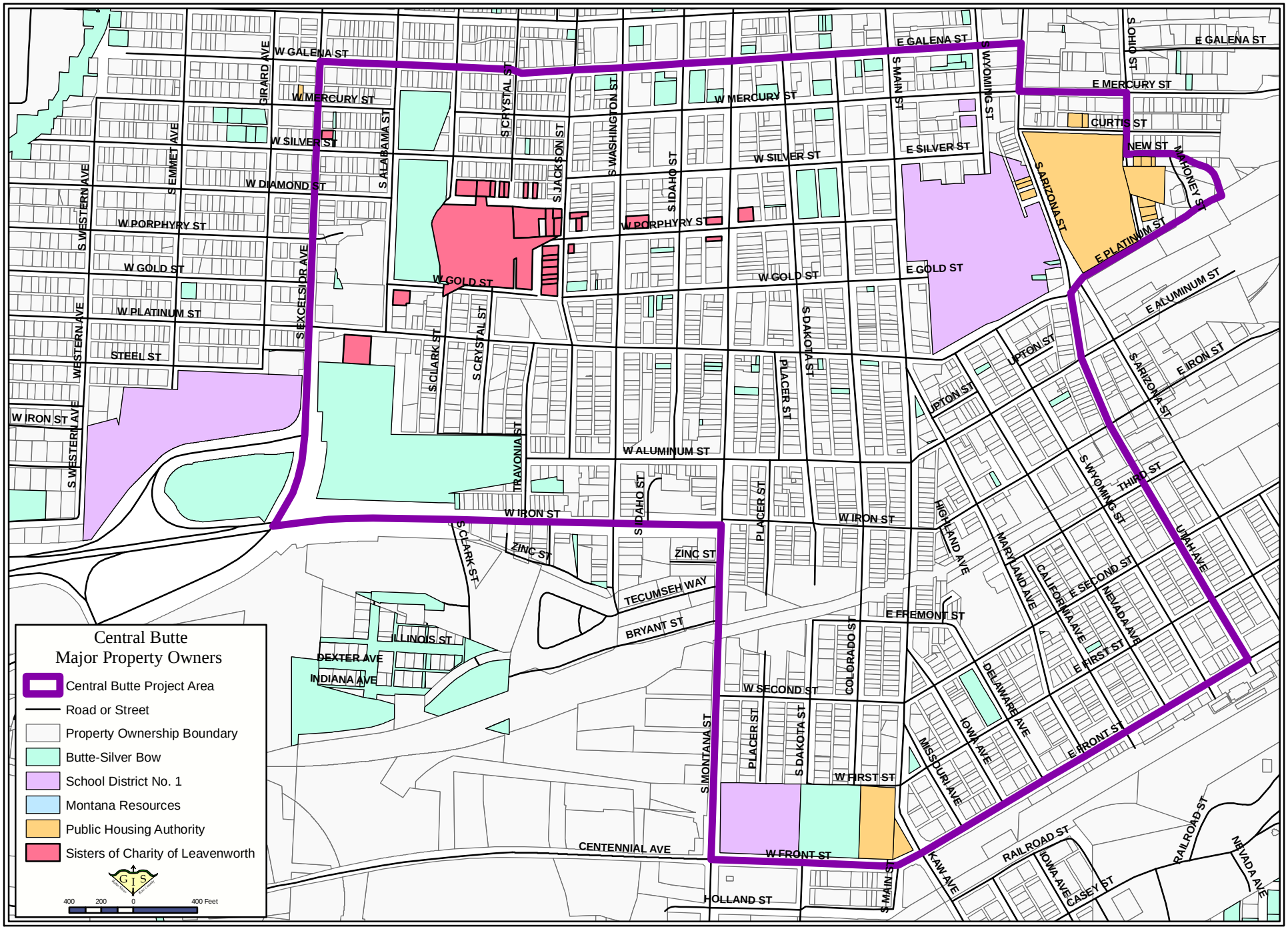
Central Butte
Major Property Owners
Central Butte Project Area
Road or Street
Property Ownership Boundary
Butte-Silver Bow
School District No. 1
Montana Resources
Public Housing Authority
Sisters of Charity of Leavenworth
400 200 0 400 Feet
W GALENA ST
E GALENA ST
GIRARD AVE
W MERCURY ST
E MERCURY ST
S CRYSTAL ST
S WASHINGTON ST
S MAIN ST
S WYOMING ST
S OHIO ST
CURTIS ST
NEW ST
MAHONEY ST
W SILVER ST
E SILVER ST
S ALABAMA ST
S EMMET AVE
W DIAMOND ST
S JACKSON ST
S IDAHO ST
S ARIZONA ST
S WESTERN AVE
W PORPHYRY ST
E PLATINUM ST
W GOLD ST
E GOLD ST
S EXCELSIOR AVE
W PLATINUM ST
E ALUMINUM ST
STEEL ST
S CLARK ST
S DAKOTA ST
UPTON ST
E IRON ST
W IRON ST
PLACER ST
W ALUMINUM ST
TRAVONIA ST
THIRD ST
HIGHLAND AVE
ZINC ST
TECUMSEH WAY
BRYANT ST
E FREMONT ST
MARYLAND AVE
CALIFORNIA AVE
E SECOND ST
NEVADA AVE
UTAH AVE
E FIRST ST
DELAWARE AVE
ILLINOIS ST
DEXTER AVE
INDIANA AVE
W SECOND ST
COLORADO ST
IOWA AVE
MISSOURI AVE
E FRONT ST
W FIRST ST
S MONTANA ST
CENTENNIAL AVE
W FRONT ST
KAW AVE
RAILROAD ST
CASEY ST
HOLLAND ST

Uptown Butte Districts

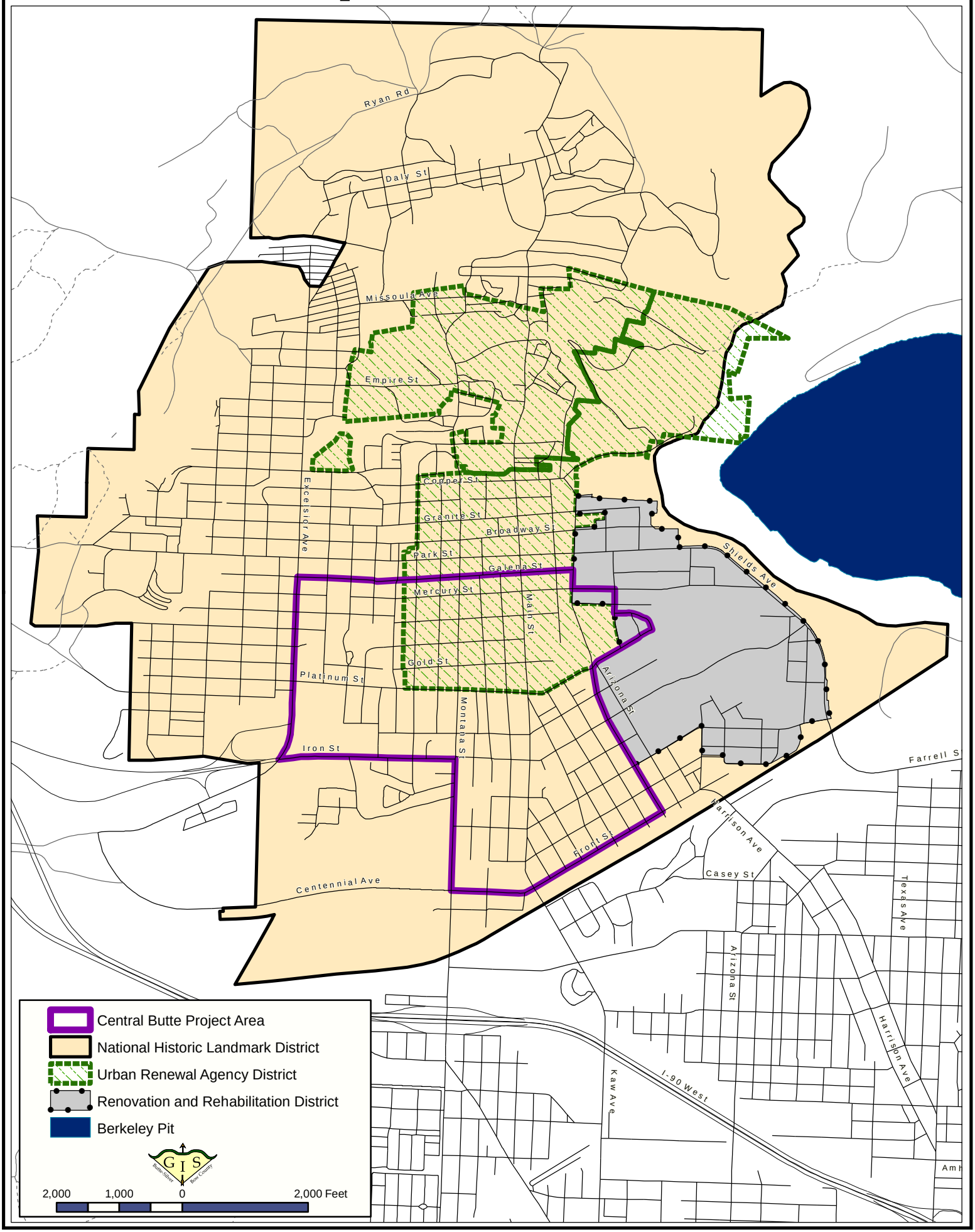

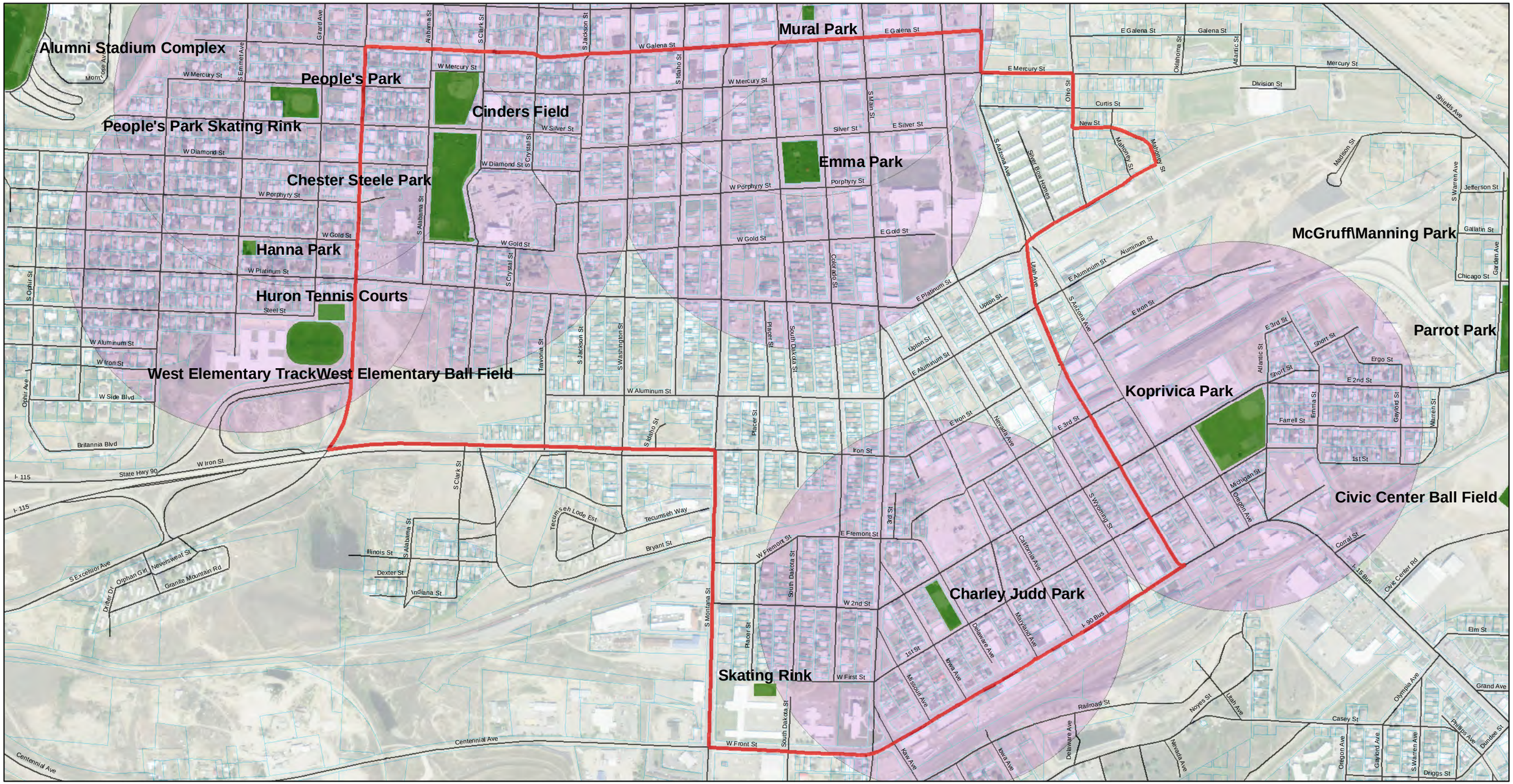

Central Butte Neighborhood Parks

Data Source: Montana NRIS
Montana Department of Revenue

0 0.125 0.25 0.5 Miles

N

Legend

- Parks
- Central Butte Neighborhood
- Roads
- All Parcels
- 1/4 mile walking radius